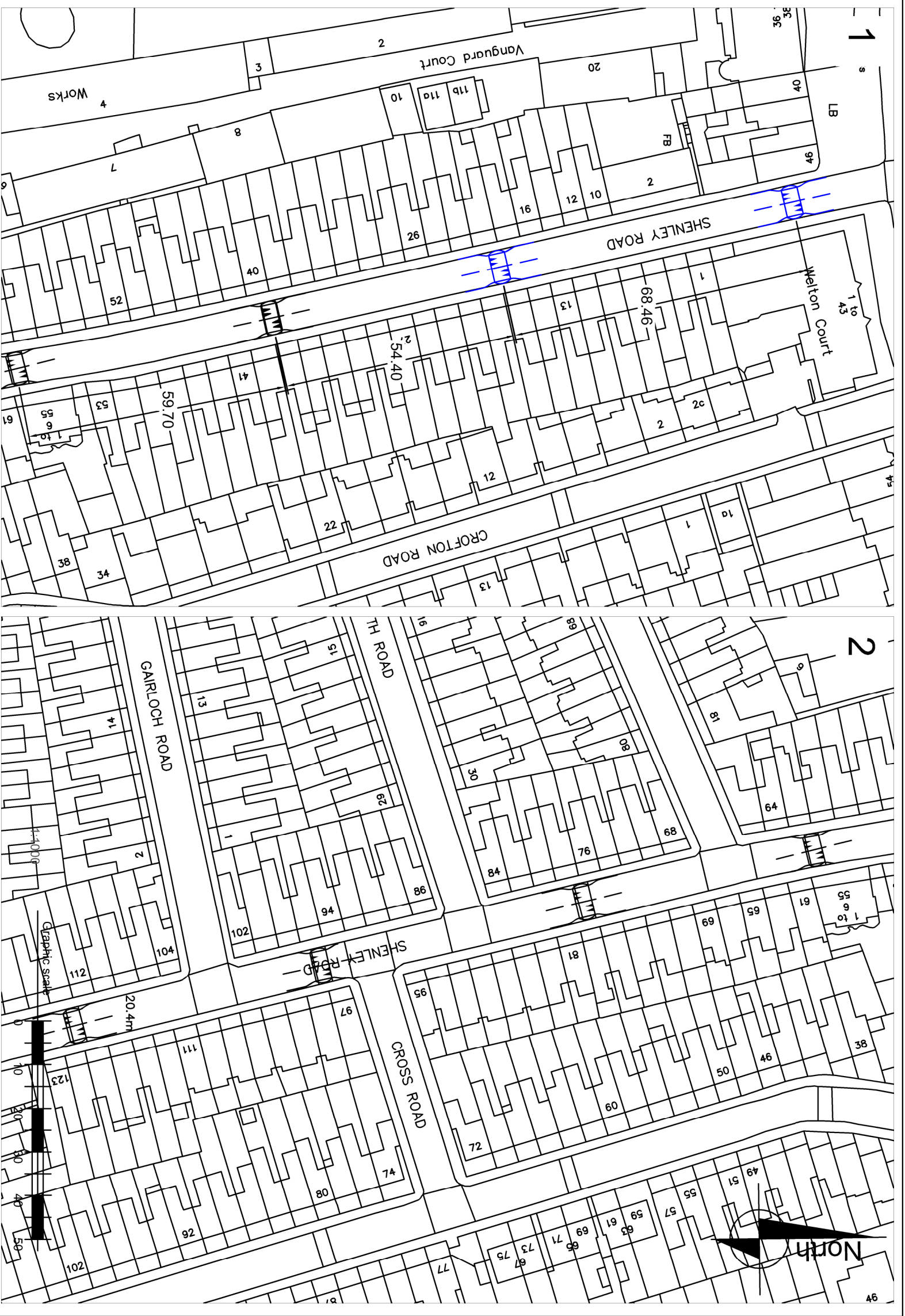
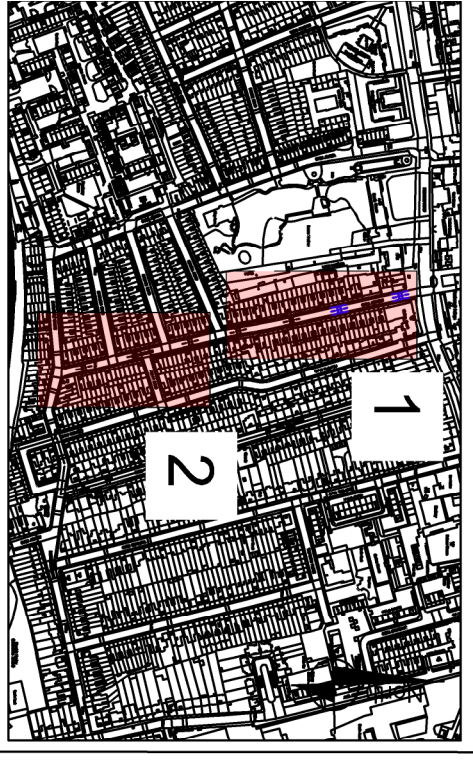


- NOTES:**
1. Dimensions in m, unless otherwise stated.
 2. In case of any discrepancy, the bounded prevails over what is drawn.
 3. No topographical survey had been done in order to accurately place or locate elements on site; this plan is based over the existing TQ file.
 4. The dimensions must be rectified on site before construction.




Rev	Date	Description	Drm	Chk	App
0	27/06/18	Initial design	LA	TA	

Project
Shenley Road

Drawing Title
Road Hump Design

Community council		Ward(s)		Date	Scale	Drm	Rev	App
Camberwell		St. Giles		Jun 18	1:1000	LA	TA	
Drawing number		Status						
SR1		Masterplan						



Highways Division
Transport projects
Minor Works

Environment and Social
Regeneration
Floor 3, Hub 2
160 Tooler Street
PO Box 64529
London SE1P 5LX